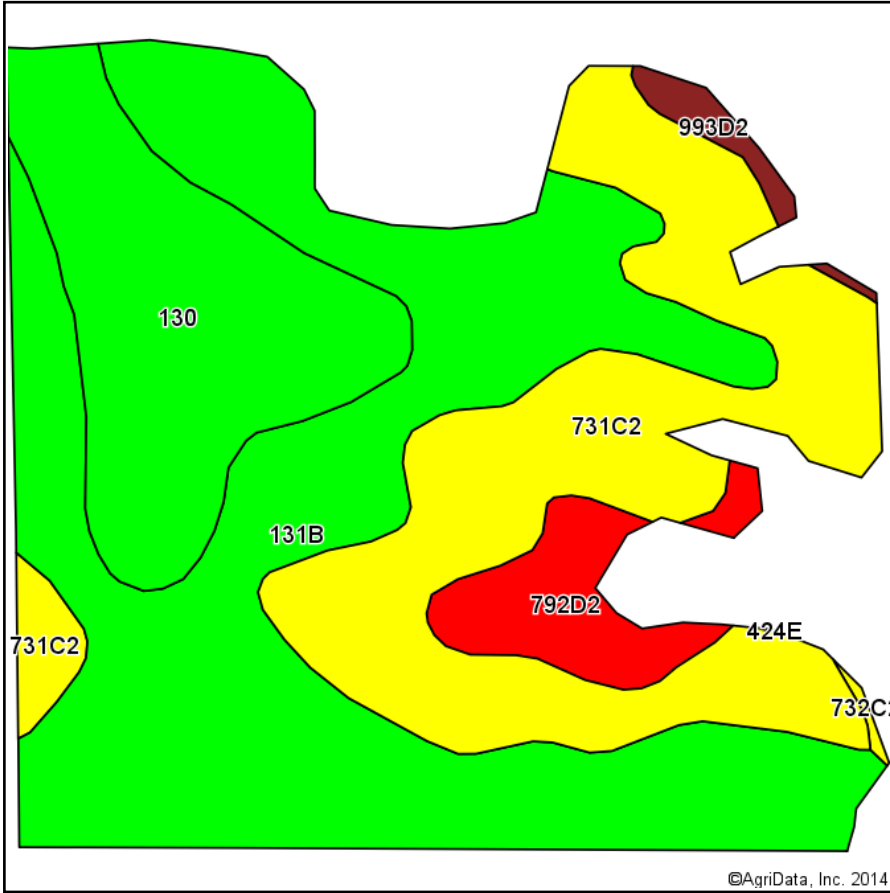
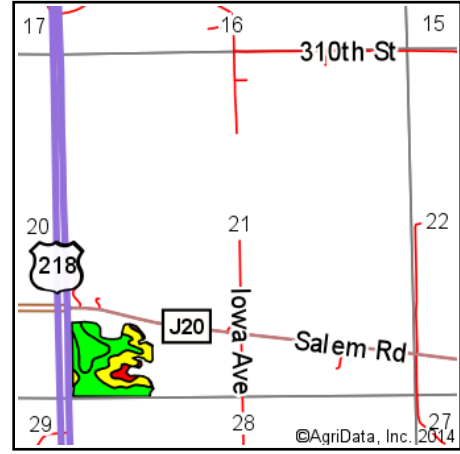


Soils Map-CSR2



Soils data provided by USDA and NRCS.

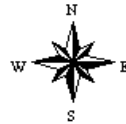
©AgriData, Inc. 2014



State: **Iowa**
 County: **Henry**
 Location: **21-70N-6W**
 Township: **Jackson**
 Acres: **26.6**
 Date: **7/21/2014**



Maps Provided By:



Area Symbol: IA087, Soil Area Version: 18

Code	Soil Description	Acres	Percent of field	**CSR2 Legend	Non-Irr Class	CSR2**	CS R
131B	Pershing silt loam, 2 to 5 percent slopes	12.45	46.8%		IIIe	72	67
731C2	Pershing silty clay loam, 5 to 9 percent slopes, moderately eroded	7.64	28.7%		IIIe	58	45
130	Belinda silt loam, 0 to 2 percent slopes	4.79	18.0%		IIIw	76	63
792D2	Armstrong clay loam, 9 to 14 percent slopes, moderately eroded	1.40	5.3%		IVe	13	13
993D2	Gara-Armstrong complex, 9 to 14 percent slopes, moderately eroded	0.32	1.2%		IVe	37	33
Weighted Average						65.2	56.7

Area Symbol: IA087, Soil Area Version: 18

**IA has updated the CSR values for each county to CSR2.

Field borders provided by Farm Service Agency as of 5/21/2008. Aerial photography provided by Aerial Photography Field Office.